













MAPQUEST.

To Saint Luke's Hospital of Kansas City

Total Time: 30 minutes Total Distance: 22.29 miles**A: Marriott-Kansas City Airport: 775 Brasilia Ave, Kansas City, MO 64153,
(816) 464-2200**

- | | | |
|---|---|---------|
|  | 1: Start out going NORTH on BRASILIA AVE toward BERN ST. | 0.1 mi |
|  | 2: Turn RIGHT onto BERN ST. | 0.5 mi |
|  | 3: Merge onto LP COOKINGHAM DR/MO-D E via the ramp on the LEFT toward AIRPORT EXIT. | 0.9 mi |
|  | 4: Merge onto I-29 S/US-71 S toward KANSAS CITY. | 10.7 mi |
|  | 5: Merge onto US-169 S via EXIT 2B toward KANSAS CITY DOWNTOWN. | 5.6 mi |
|  | 6: Merge onto BROADWAY BLVD. | 0.7 mi |
|  | 7: Merge onto I-35 S. | 1.3 mi |
|  | 8: Take the SOUTHWEST TRAFFICWAY exit, EXIT 1A, on the LEFT. | 0.2 mi |
|  | 9: Merge onto SOUTHWEST TRFY. | 1.6 mi |
|  | 10: Turn LEFT onto MILL ST. | 0.4 mi |
|  | 11: Turn RIGHT onto WORNALL RD. | 0.3 mi |
|  | 12: End at 4400 Wornall Rd Kansas City, MO 64111-3238 | |

B: 4400 Wornall Rd, Kansas City, MO 64111-3238**Total Time: 30 minutes Total Distance: 22.29 miles**

All rights reserved. Use subject to License/Copyright Map Legend
 Directions and maps are informational only. We make no warranties on the accuracy of their content, road conditions or route usability or expeditiousness. You assume all risk of use. MapQuest and its suppliers shall not be liable to you for any loss or delay resulting from your use of MapQuest. Your use of MapQuest means you agree to our [Terms of Use](#)