







A: 10100 College Blvd, Overland Park, KS 66210-1416

-
-  **1:** Start out going WEST on COLLEGE BLVD toward W 109TH ST. 1.2 mi

 -  **2:** Turn RIGHT onto QUIVIRA RD. 0.8 mi

 -  **3:** Turn LEFT onto W 105TH ST. 0.0 mi

 -  **4:** End at 10500 Quivira Rd Overland Park, KS 66215-2306

Estimated Time: 3 minutes Estimated Distance: 2.0 miles

B: 10500 Quivira Rd, Overland Park, KS 66215-2306

Total Time: 3 minutes Total Distance: 2.0 miles

[All rights reserved. Use subject to License/Copyright](#) | [Map Legend](#)

Directions and maps are informational only. We make no warranties on the accuracy of their content, road conditions or route usability or expeditiousness. You assume all risk of use. MapQuest and its suppliers shall not be liable to you for any loss or delay resulting from your use of MapQuest. Your use of MapQuest means you agree to our [Terms of Use](#)