



CROWNE PLAZA®

LENEXA-OVERLAND PARK

THE PLACE TO MEET.

Facility Emergency Information

Crowne Plaza Kansas City – Overland Park
12601 West 95th Street
Lenexa, KS 66215
(913) 217-1000
Johnson County, KS

Emergency Quick Reference

Ambulance 911
Fire Department 911
Police 911
Lenexa Police Department (913) 477-7300

Hospital

Overland Park Regional
10500 Quivira Road
Overland Park, KS 66215
Phone (913) 541-5000

Fire Safety

Stay calm. Pull the nearest fire alarm. If possible, close doors around the fire area. Phone the guest service agent to report the fire. Exit the building. Take your room key with you.

If your room is filled with smoke, fold a wet towel into a triangle and tie it over your nose and mouth. Get on your hands and knees and crawl to the door. Feel the knob. If the knob is hot, DO NOT OPEN. If the knob is cool, open slowly. Take your room key. If the hallway is filled with smoke, stay next to the wall and count the doors as you crawl to the exit staircase. Walk down the staircase. If the staircase begins to fill with smoke, return to your room.

There are smoke detectors located in all meeting rooms, service areas, and guest rooms.

Dear Guest:

Kansas is located in a part of the country where conditions for tornados are more likely to occur, also referred to as "Tornado Alley." When a cold air front and a warm moist air front collide, a tornado may result. There could be a tornado in any month, but there is a "tornado season" in Kansas (April- June) when a tornado is more likely to take place. The National Weather Service will forecast when the conditions are favorable for a tornado and may issue a "tornado watch." The "tornado watch" will generally cover a wide area, encompassing several counties. Most tornados come from storm systems which may or may not include heavy rain, sharp temperature changes, hail, thunder, lightning, and heavy winds. The storm systems will normally come from the west to southwest thus travel in an east to northeast direction. A "tornado warning" is issued for an entire county once a tornado has actually been spotted or is indicated on radar. The warning is announced on T.V., radio, and by the civil defense sirens located throughout the community. Since tornados can form anywhere within a storm there may be little time to take cover once a warning is sounded.

Please be aware and follow these instructions:

Tornado Watch:

- Please make sure that you are watching a local TV channel or listening to a local radio station to monitor the weather conditions.
- Our Hotel is located in Johnson County Kansas. (There is a Johnson county Missouri about 120 miles to the east).
- Weather in these Kansas counties may move into Johnson County at a rapid pace; Douglas, Shawnee, Osage, Franklin, Miami, Leavenworth, and Wyandotte.

Tornado Warning:

- Remain calm
- Vacate the atrium/dome, bar, restaurant and go to one of the following locations:
 - Your guest room bathroom in the tub face down with the bed spread pulled over the top of yourself and the bathroom door shut.
 - The meeting rooms designated "Salon's" located on the first floor of the tower section. Sit up against the walls with your face down and your knees bent and tucked in a tight position.
 - In the two story section the 700 wing first floor hallway, away from the entries. Sit up against the wall with your face down and your knees bent and tucked in a tight position.
 - Ground floor of the tower stairwells up against the wall covering your head and face.
- The front desk staff will blow an air horn in the atrium as a warning to guests that they should take cover.
- Flying debris, especially glass, is the main cause of injuries in a tornado thus it is important to stay away from windows and remain inside during a tornado warning.

Please ask a member of our staff if you have additional questions. Thank you.










Notes
To Overland Park Regional Medical Center

**Trip to Overland Park
Regional Med Ctr**

10500 Quivira Rd, Overland Park,
KS 66215 - (913) 541-5000
2.10 miles - about 4 minutes

**★ Crowne Plaza Hotel Lenexa-Overland Park - (913) 217-1000
12601 West 95th Street, Lenexa, KS 66215**

-  1. Start out going **SOUTHWEST** on **LENEXA DR** toward **ROSEHILL RD.** go 0.1 mi
-  2. Turn **LEFT** onto **ROSEHILL RD.** go 0.1 mi
-  3. Turn **LEFT** onto **W 96TH TER.** go 0.3 mi
-  4. Turn **LEFT** onto **MONROVIA ST.** go 0.2 mi
-  5. Turn **RIGHT** onto **W 95TH ST.** go 0.2 mi
-  6. Turn **RIGHT** onto **QUIVIRA RD.** go 1.2 mi
-  7. **10500 QUIVIRA RD** is on the **RIGHT.** go 0.0 mi

**★ Overland Park Regional Med Ctr - (913) 541-5000
10500 Quivira Rd, Overland Park, KS 66215**

Total Travel Estimate : 2.10 miles - about 4 minutes

All rights reserved. Use subject to [License/Copyright](#) | [Map Legend](#)

Directions and maps are informational only. We make no warranties on the accuracy of their content, road conditions or route usability or expeditiousness. You assume all risk of use. MapQuest and its suppliers shall not be liable to you for any loss or delay resulting from your use of MapQuest. Your use of MapQuest means you agree to our [Terms of Use](#)














Notes
To Shawnee Mission Medical Center

Trip to Shawnee Mission Medical Ctr

9100 W 74th St, Shawnee Mission, KS 66204 - (913) 676-2000
4.32 miles - about 7 minutes

**★ Crowne Plaza Hotel Lenexa-Overland Park - (913) 217-1000
12601 West 95th Street, Lenexa, KS 66215**

-  1. Start out going **SOUTHWEST** on **LENEXA DR** toward **ROSEHILL RD.** go 0.1 mi
-  2. Turn **LEFT** onto **ROSEHILL RD.** go 0.1 mi
-  3. Turn **LEFT** onto **W 96TH TER.** go 0.3 mi
-  4. Turn **LEFT** onto **MONROVIA ST.** go 0.2 mi
-  5. Turn **LEFT** onto **W 95TH ST.** [Map](#) go 0.1 mi
-  6. Merge onto **I-35 N / US-56 E** toward **DES MOINES.** go 2.9 mi
-  7. Take the **75TH STREET** exit, **EXIT 227.** go 0.2 mi
-  8. Turn **RIGHT** onto **W 75TH ST.** go 0.2 mi
-  9. Turn **LEFT** onto **KESSLER ST.** go 0.1 mi
-  10. Turn **RIGHT** onto **W 74TH ST.** go 0.1 mi
-  11. **9100 W 74TH ST** is on the **LEFT.** go 0.0 mi

**★ Shawnee Mission Medical Ctr - (913) 676-2000
9100 W 74th St, Shawnee Mission, KS 66204**
Total Travel Estimate : 4.32 miles - about 7 minutes

[All rights reserved. Use subject to License/Copyright](#) | [Map Legend](#)

Directions and maps are informational only. We make no warranties on the accuracy of their content, road conditions or route usability or expeditiousness. You assume all risk of use. MapQuest and its suppliers shall not be liable to you for any loss or delay resulting from your use of MapQuest. Your use of MapQuest means you agree to our [Terms of Use](#)